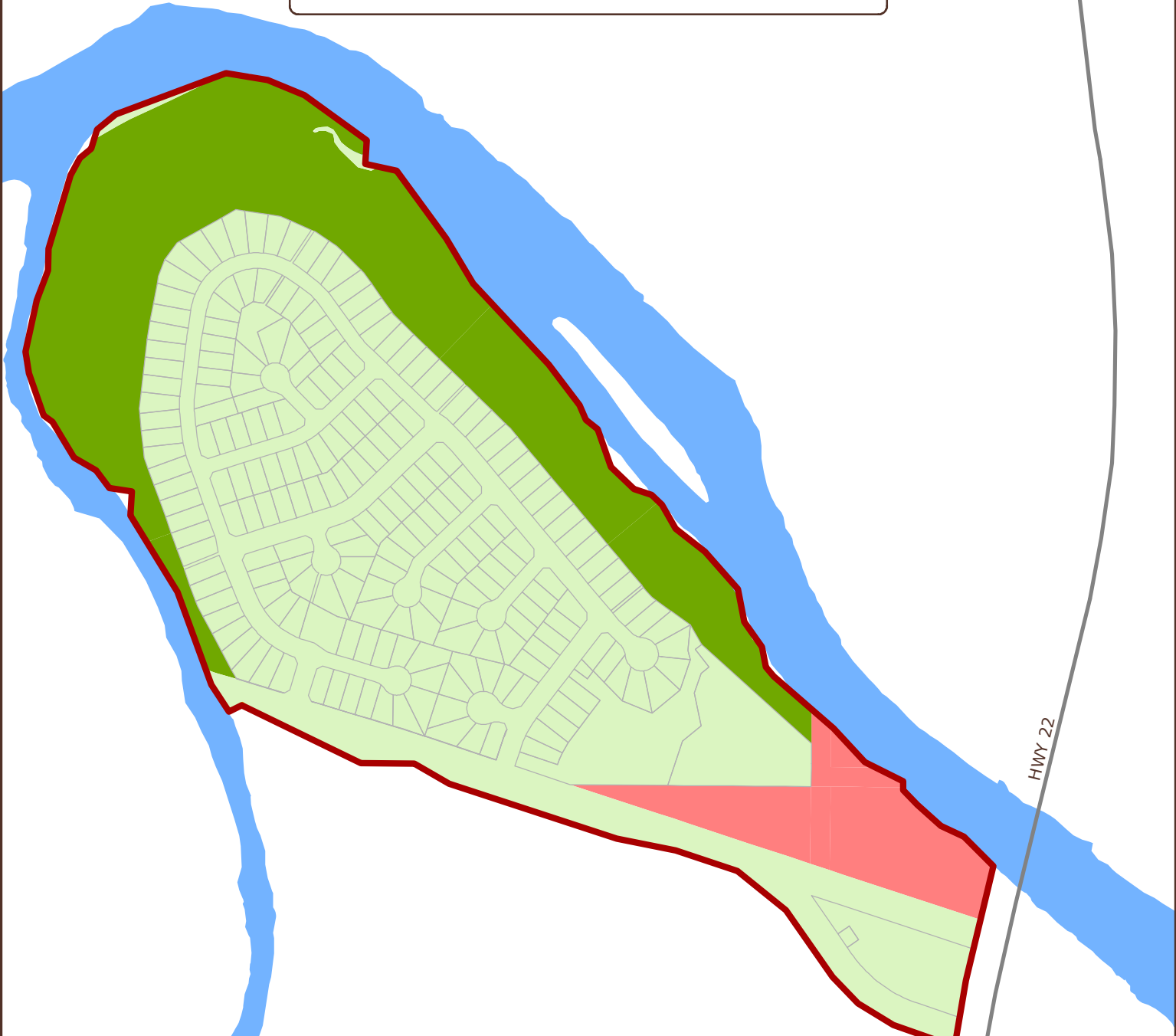







Bow Meadows Unit Density

Community	Density Units/Acre	Density Units/Hectar	Policy Target Units/Acre
Bow Meadows (2016)	3.32	8.21	3.9



-  Gross Area
-  Net Area
-  Environmental Reserves
-  Excluded Parcels
-  Cochrane Boundary

HWY 22



Town of Cochrane Geomatics Department
 Name: Bow Meadows
 Original Scale: 1:1,000
 Current as of: 2020-03-27
 Folder: 1:\Maps\Town Density\WCD\Density\Maps\